
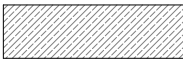
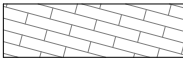
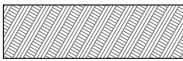









Part A: Amendments to planning map no.1 sheet no F07, F08, G07 and G08

The land shown		to be rezoned from Business 7 to Residential 8b
The land shown		to be rezoned from Business 7 to Open Space 2
The land shown		to be rezoned from Open Space 3 to Residential 8b
The land shown		to be rezoned from Open Space 3 to Open Space 2
The land shown		to be rezoned from Business 7 to Open Space 3
The land shown		to be rezoned from Open Space 4 to Business 2
The land shown		to be rezoned from Open Space 4 to Residential 8b
The land shown		to be rezoned from Open Space 3 to Business 2
The land shown		to be zoned Business 2
The land shown		to be zoned Residential 8B
The land shown		Open Space 4 to be vested as Road

