







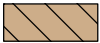





### Orewa West Outline Plan Legend

- |   |                                  |  |   |
|---|----------------------------------|--|---|
|  | Open Space 1                     |  | Protected Vegetation                    |
|  | Local Shop Policy Area           |  | Proposed Roding                         |
|  | Garden Residential Policy Area   |  | Park Edge Collector Road                |
|  | Physical Limitation Overlay Area |  | Indicative Road (see Rule 12.8.33.16.9) |
|  | Homes for the Aged Site          |  | Existing Culvert                        |
|  | Proposed Reserve                 |  | Perennial Stream                        |



**Auckland Council District Plan  
(Rodney Section) 2011**

## FIGURE 1

Scale 1: 10 000

