

Hearing report recommendation


Auckland City District Plan (Proposed Hauraki Gulf Islands Section 2006)

alteration under clause 10 of schedule 1 of the Resource Management Act 1991

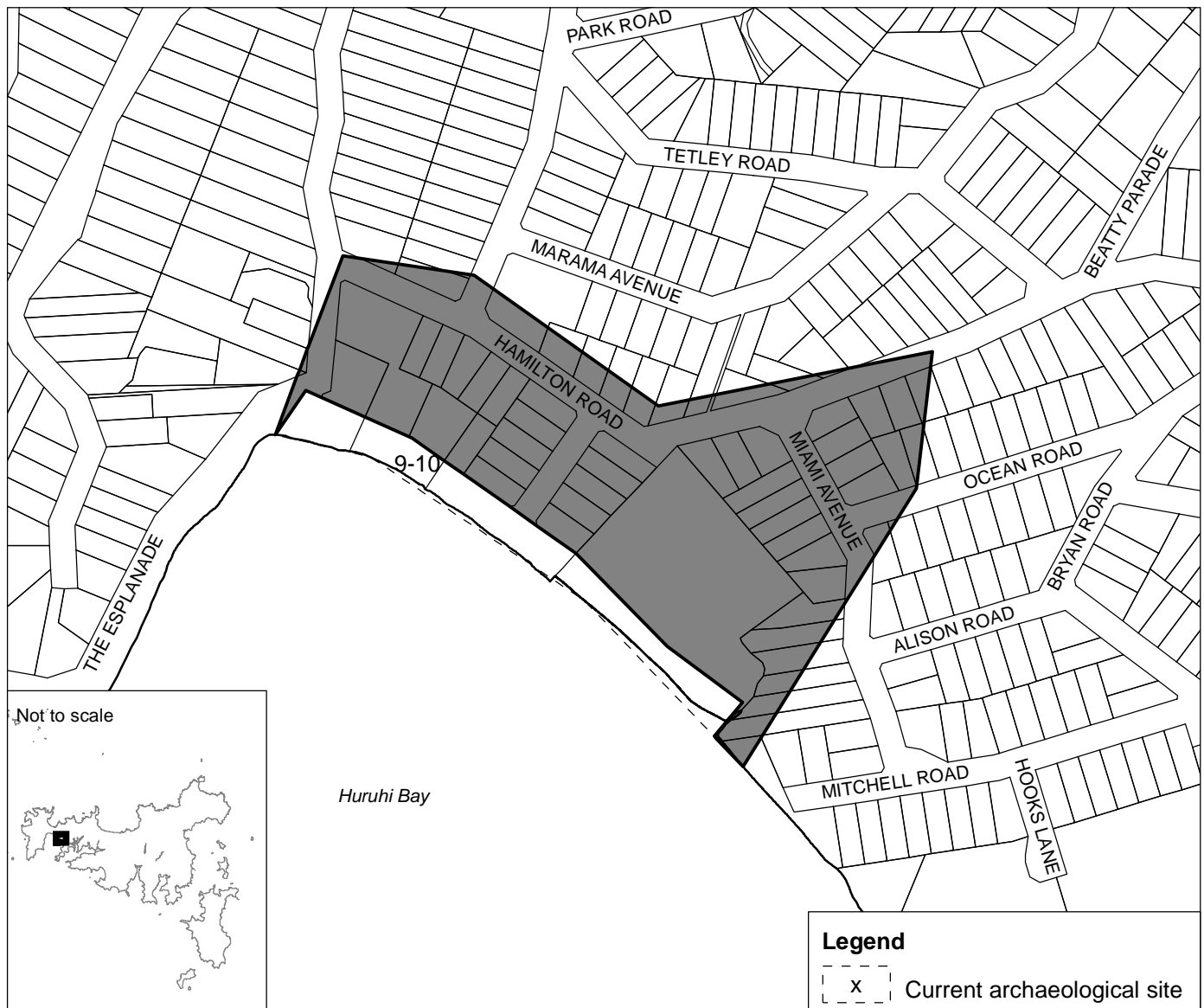
1. Amendment to planning map no. 2 sheet no. 8, 9 (Maps volume 1 - Inner Islands)

Location: The Esplanade, Waiheke Island

Submission Numbers: 36/1, 36/2, 36/3, 37/1, 53/1, 57/1, 291/1, 361/1, 483/1, 783/1, 786/1, 786/2, 786/3, 789/1, 793/1, 1092/1, 2062/1, 2112/1, 2577/1, 3168/1, 3168/2, 3329/2, 3395/1


The land shown  to be removed from archaeological item, map reference 9-10

Scale 1:5,000

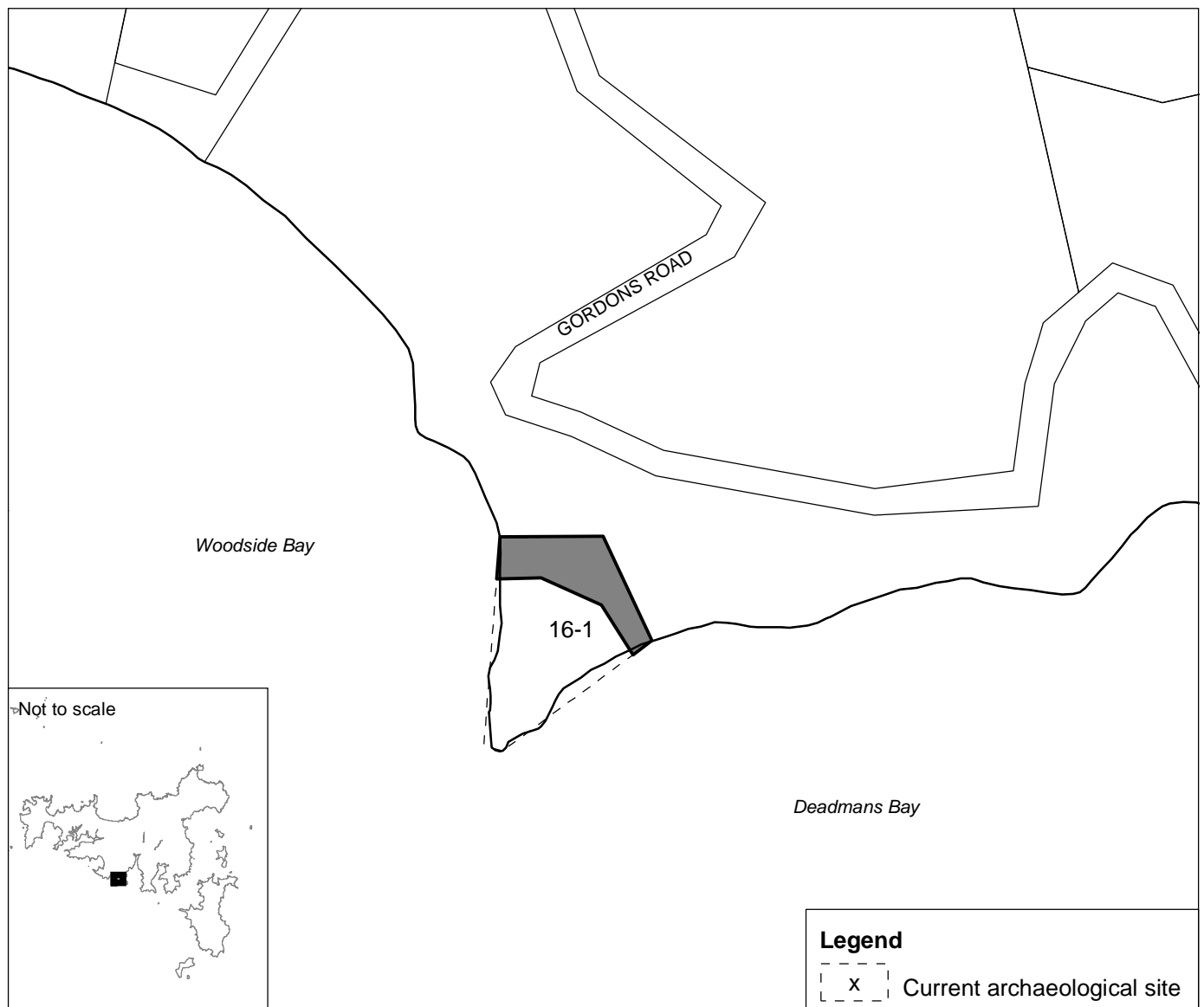


2. Amendment to planning map no. 2 sheet no. 16 (Maps volume 1 - Inner Islands)
Location: 630 Gordons Road, Waiheke Island

Submission Numbers: 2644/1


The land shown  to be removed from archaeological item, map reference 16-1

Scale 1:5,000



3. Amendment to planning map no. 2 sheet no. 7 (Maps volume 1 - Inner Islands)
Location: 58 Cable Bay Lane, Waiheke Island

Submission Numbers: 1247/1, 2100/1

The land shown  to be the amended boundaries of archaeological item, map reference 7-5


Scale 1:4,000



4. Amendment to planning map no. 2 sheet no. 32, 33 (Maps volume 1 - Inner Islands)

Location: Home Bay, Rakino Island

Submission Numbers: 1248/1, 1248/2, 1249/1, 1249/2

The land shown  to be removed from archaeological item, map reference 33-3

Scale 1:4,000

