


Hearing report recommendation
Auckland City District Plan
(Proposed Hauraki Gulf Islands Section 2006)

alteration under clause 10 of schedule 1 of the Resource Management Act 1991

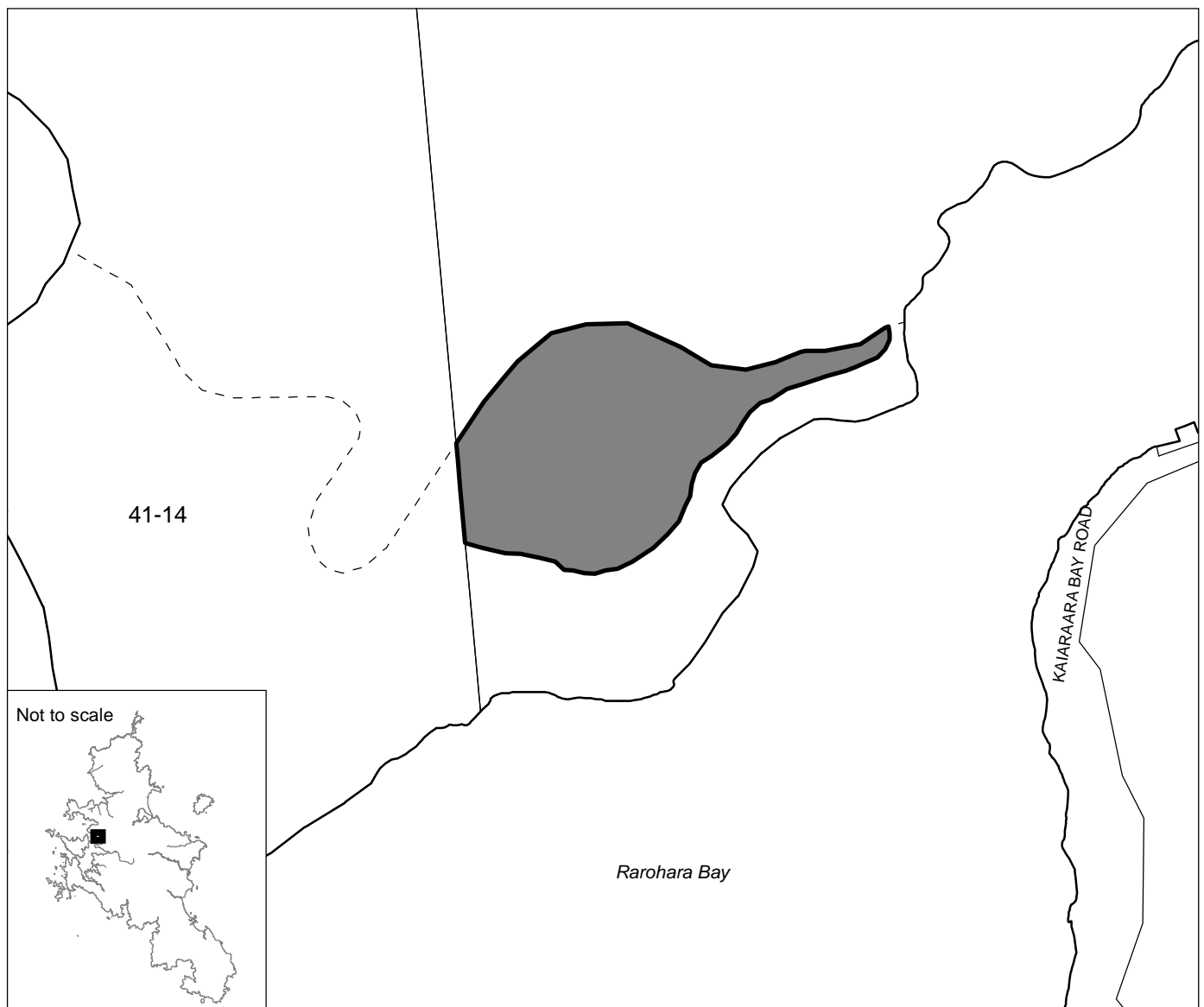
1. Amendment to planning map no. 2 sheet no. 41 (Maps volume 2 - Outer Islands)

Location: 20 Glenfern Road, Great Barrier Island

Submission Number: 430/1

The land shown  to be removed from sensitive area 41-14

Scale 1:6,000



2. Amendment to planning map no. 2 sheet no. 50 (Maps volume 2 - Outer Islands)

Location: 339 Aotea Road, Great Barrier Island

Submission Number: 3052/3

The land shown  to be added to site of ecological significance 50-2


Scale 1:5,000



3. Amendment to planning map no. 2 sheet no. 50 (Maps volume 2 - Outer Islands)

Location: 219 Aotea Road, Great Barrier Island

Submission Numbers: 2865/1, 2865/2

The land shown  to be removed from sensitive area 50-4


Scale 1:7,000



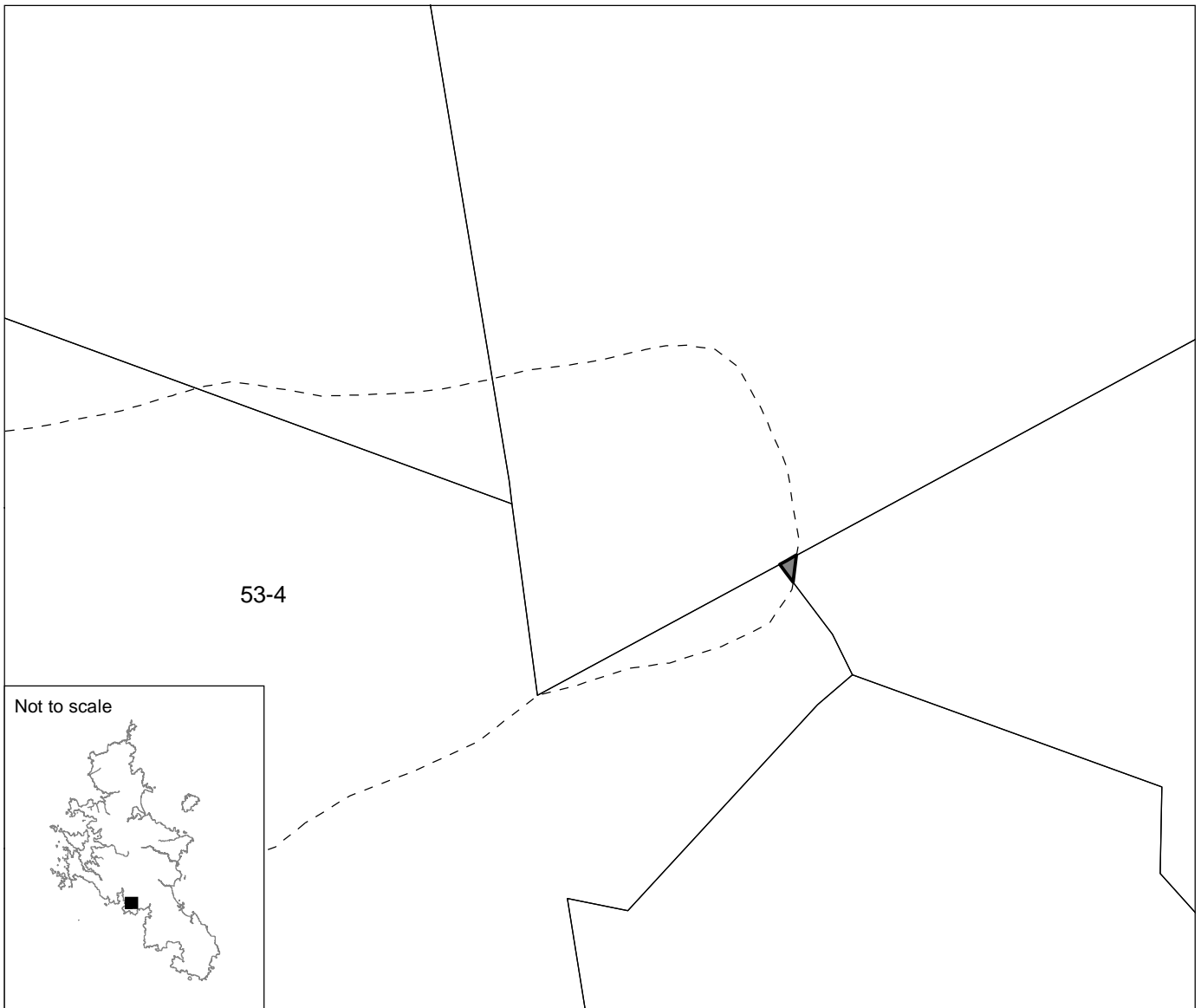
4. Amendment to planning map no. 2 sheet no. 53 (Maps volume 2 - Outer Islands)

Location: 590 Blind Bay Road, Great Barrier Island

Submission Number: 3104/1

The land shown  to be removed from sensitive area 53-4

Scale 1:5,000

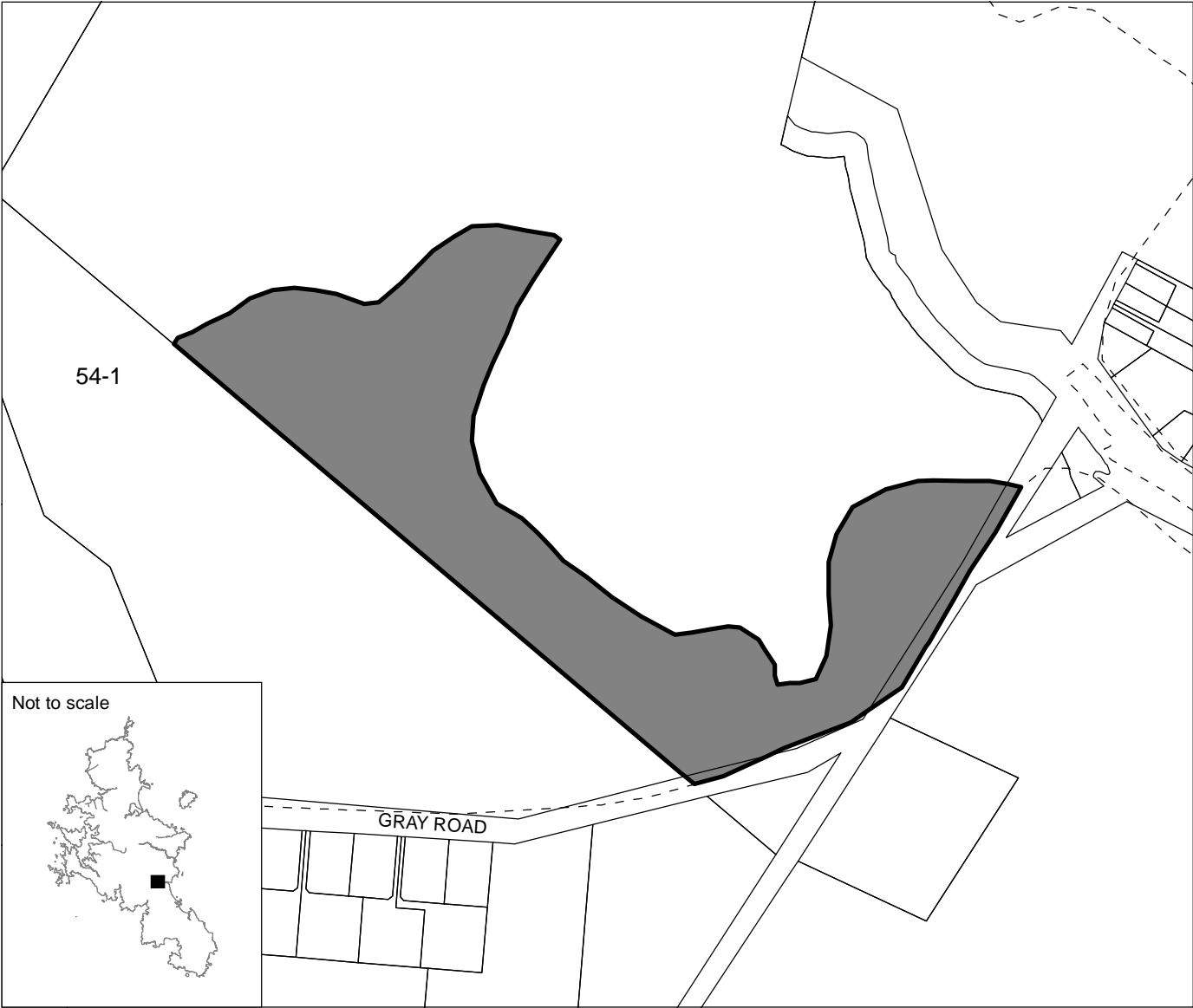


5. Amendment to planning map no. 2 sheet no. 54 (Maps volume 2 - Outer Islands)
Location: Allot 199 Aotea Parish, Gray Road, Great Barrier Island

Submission Number: 2513/1

The land shown  to be removed from site of ecological significance 54-1


Scale 1:6,000



6. Amendment to planning map no. 2 sheet no. 54 (Maps volume 2 - Outer Islands)

Location: 66 Gray Road & Lot 2 DP 349202 Gray Road, Great Barrier Island

Submission Numbers: 2396/3, 2397/3, 2398/3


The land shown  to be removed from sensitive area 54-4

Scale 1:5,000



7. Amendment to planning map no. 2 sheet no. 54, 55 (Maps volume 2 - Outer Islands)
Location: Oceanview Road, Great Barrier Island

Submission Numbers: 34/1, 3298/1


The land shown  to be removed from sensitive area 54-4

Scale 1:5,000



8. Amendment to planning map no. 2 sheet no. 54 (Maps volume 2 - Outer Islands)
Location: Great Barrier Island

Submission Numbers: 451/1, 451/2, 476/1, 476/2

The land shown  to be removed from sensitive area 54-6

Scale 1:4,000

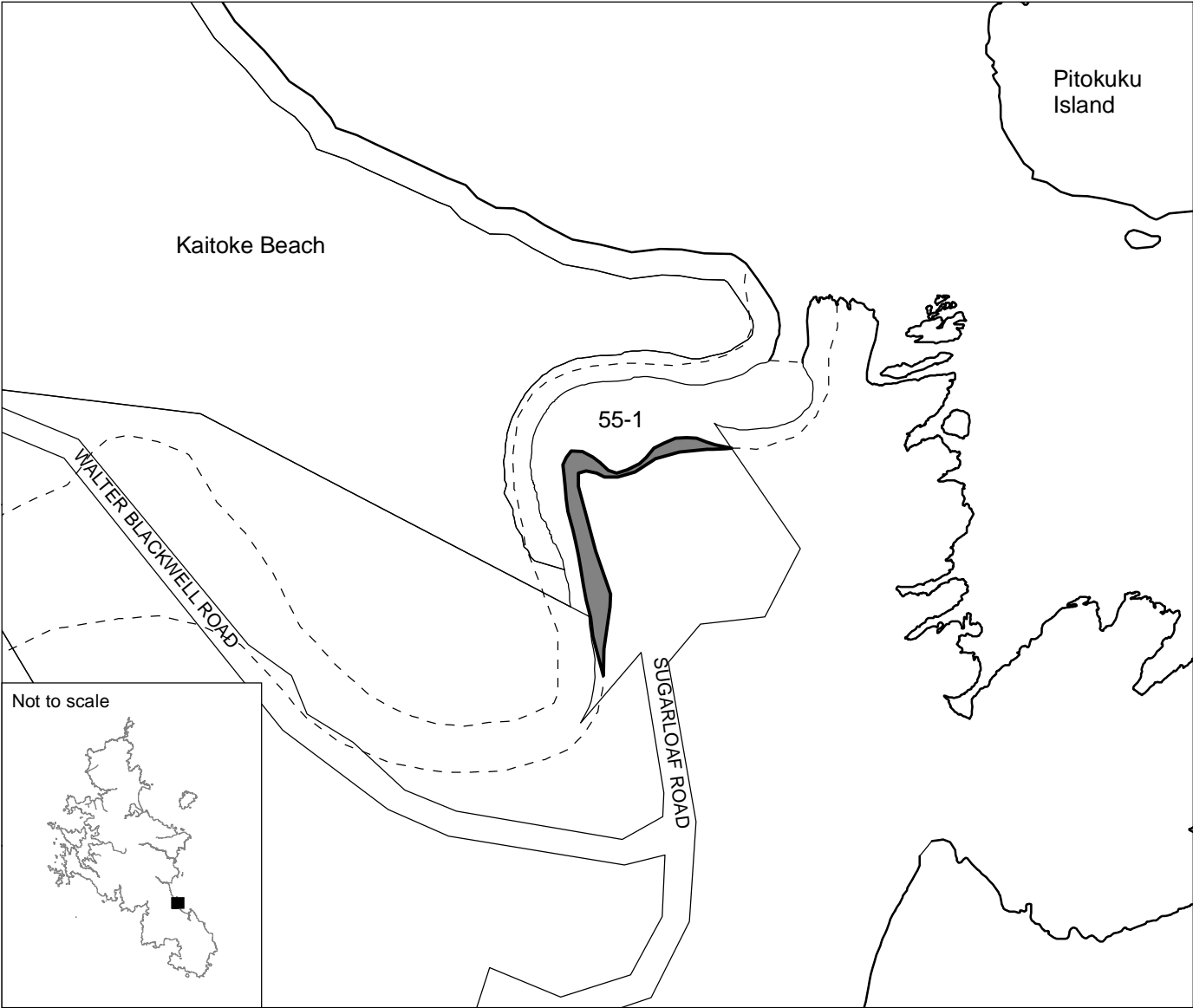


9. Amendment to planning map no. 2 sheet no. 55 (Maps volume 2 - Outer Islands)
Location: Great Barrier Island

Submission Number: 3090/2

The land shown  to be removed from site of ecological significance 55-1

Scale 1:5,000



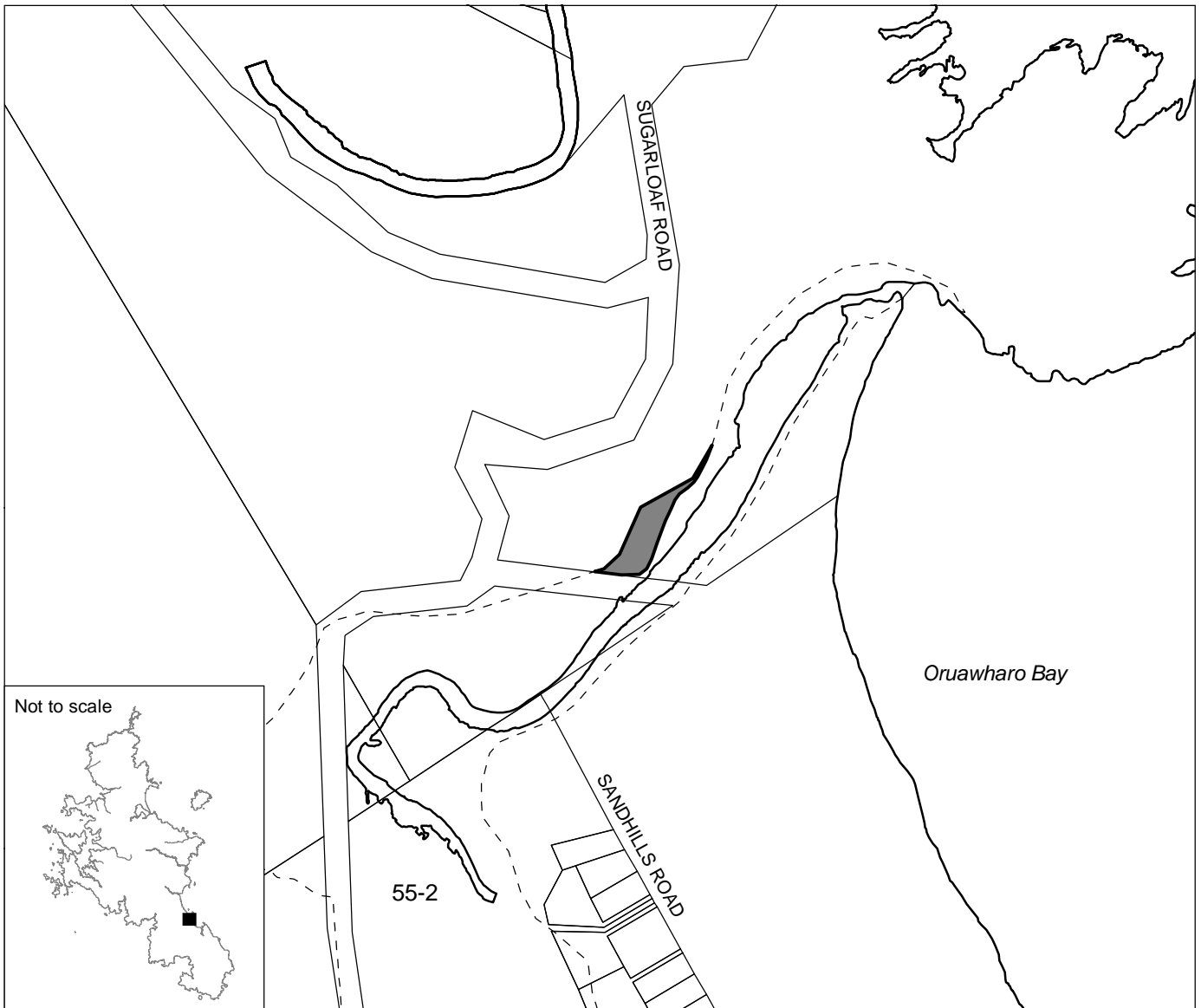
10. Amendment to planning map no. 2 sheet no. 55 (Maps volume 2 - Outer Islands)

Location: Great Barrier Island

Submission Number: 1487/1

The land shown  to be removed from site of ecological significance 55-2


Scale 1:5,000



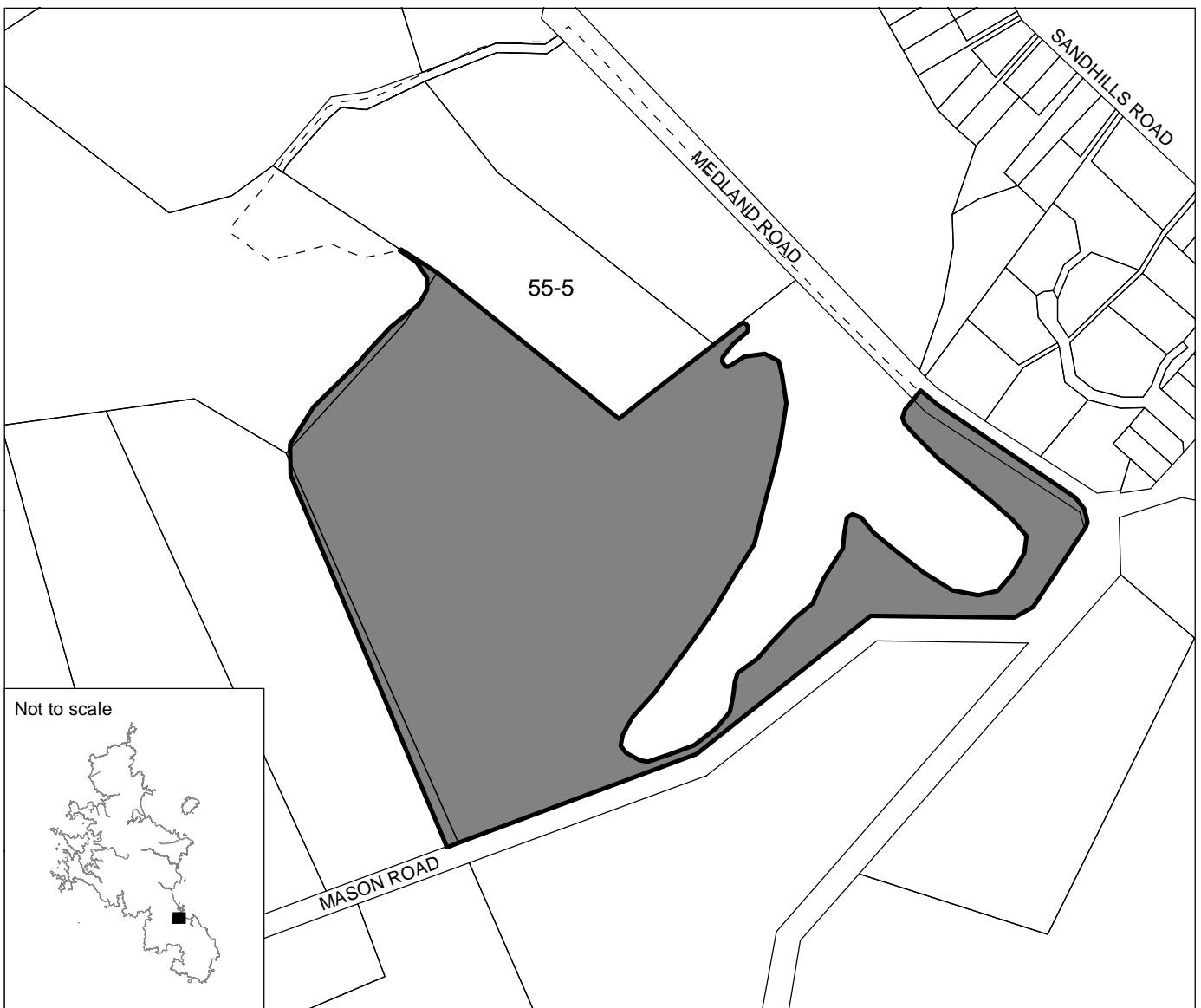
11. Amendment to planning map no. 2 sheet no. 55 (Maps volume 2 - Outer Islands)

Location: 50 Mason Road, Great Barrier Island

Submission Number: 1251/1

The land shown  to be removed from sensitive area 55-5


Scale 1:5,000



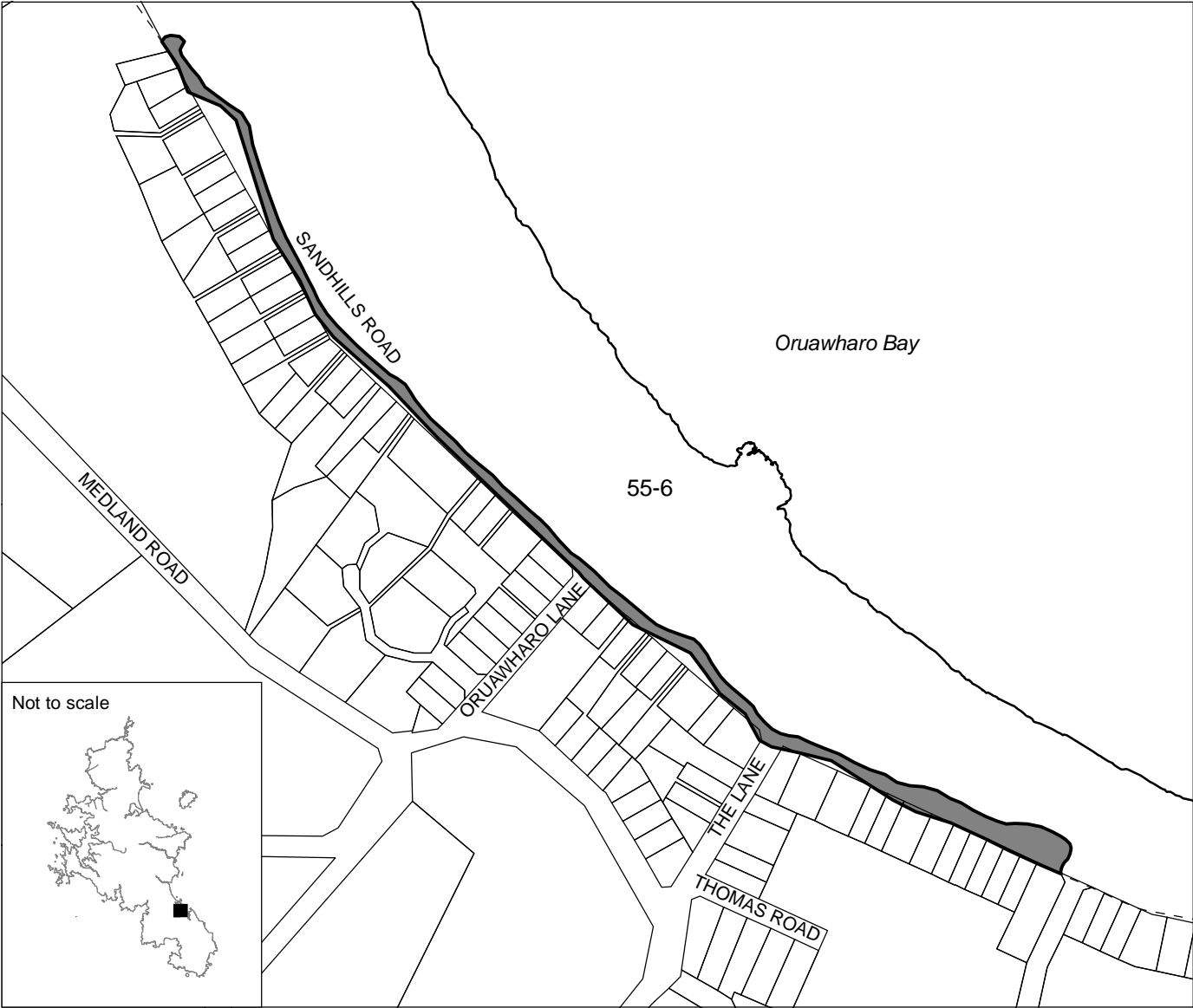
12. Amendment to planning map no. 2 sheet no. 55 (Maps volume 2 - Outer Islands)

Location: Sandhills Road, Great Barrier Island

Submission Numbers: 2073/1, 2073/2

The land shown  to be removed from sensitive area 55-6


Scale 1:6,000



13. Amendment to planning map no. 2 sheet no. 55 (Maps volume 2 - Outer Islands)

Location: Sandhills Road, Great Barrier Island

Submission Numbers: 2073/1, 2073/2

The land shown  to be removed from sensitive area 55-6


Scale 1:1,000



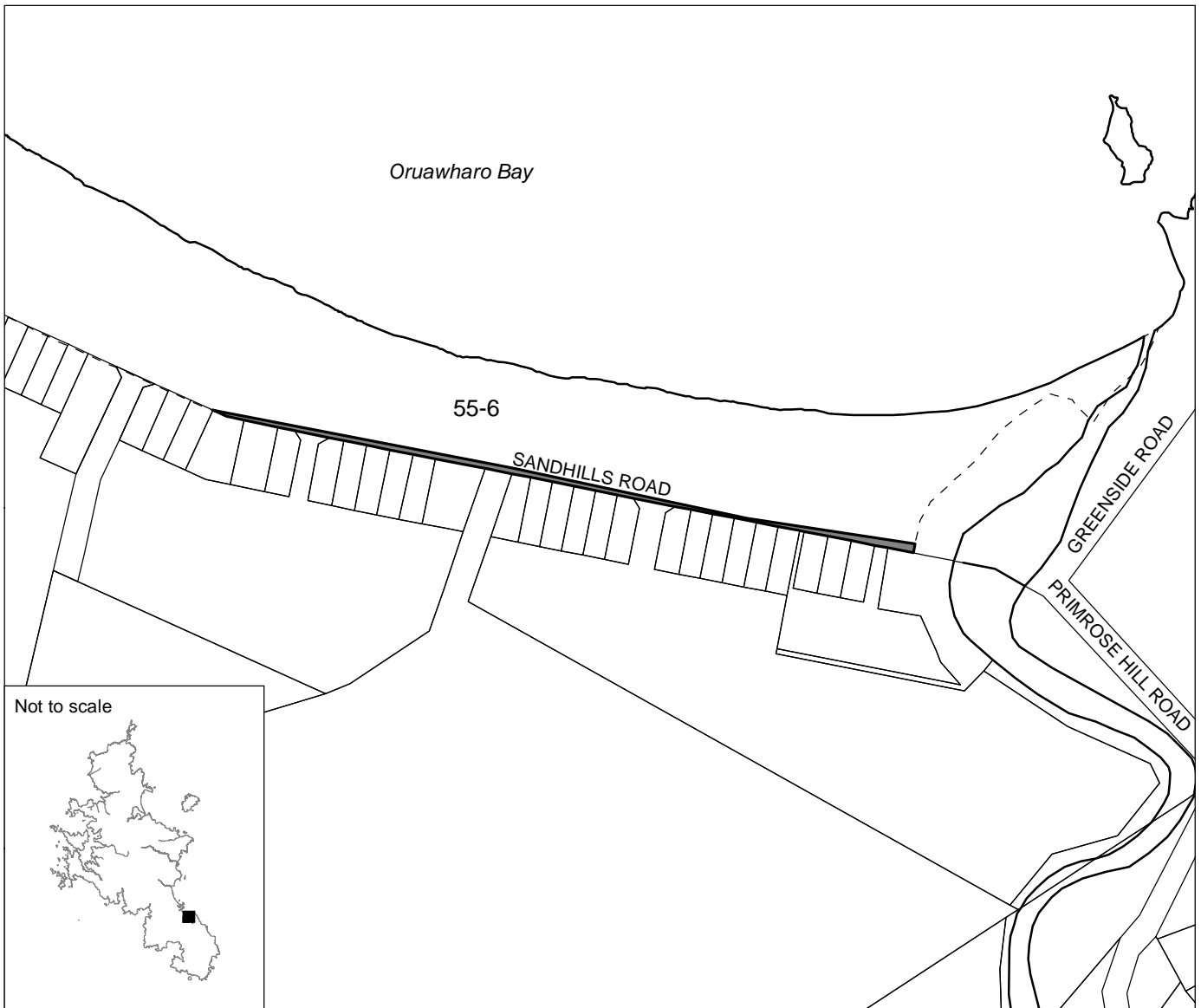
14. Amendment to planning map no. 2 sheet no. 55 (Maps volume 2 - Outer Islands)

Location: Sandhills Road, Great Barrier Island

Submission Numbers: 2073/1, 2073/2

The land shown  to be added to sensitive area 55-6


Scale 1:5,000



15. Amendment to planning map no. 2 sheet no. 55, 57 (Maps volume 2 - Outer Islands)

Location: 112 Mitchener Road, Great Barrier Island

Submission Number: 2228/1

The land shown  to be removed from sensitive area 55-7


Scale 1:6,000



16. Amendment to planning map no. 2 sheet no. 56 (Maps volume 2 - Outer Islands)

Location: Pt Allot Se112 Aotea Parish Sec 1 SO 65057 Schooner Bay Road,
Great Barrier Island

Submission Numbers: 3827/1

The land shown  to be removed from sensitive area 56-4

Scale 1:5,000




17. Amendment to planning map no. 2 sheet no. 57 (Maps volume 2 - Outer Islands)

Location: 12 Medland Road, Great Barrier Island

Submission Numbers: 1284/7, 1503/1, 1510/1, 2004/1, 2009/1, 2104/5, 2518/13, 3157/1, 3688/1, 3688/2, 3714/1

The land shown  to be removed from site of ecological significance 57-1

The land shown  to be added to site of ecological significance 57-1

The land shown  to remain in site of ecological significance 57-1


Scale 1:4,000



18. Amendment to planning map no. 2 sheet no. 57 (Maps volume 2 - Outer Islands)

Location: Lot 2 DP 129501 Station Rock Road, Great Barrier Island

Submission Number: 249/1


The land shown  to be removed from site of ecological significance 57-3

Scale 1:5,000



19. Amendment to planning map no. 2 sheet no. 55, 57 (Maps volume 2 - Outer Islands)
Location: 112 Mitchener Road, Great Barrier Island

Submission Number: 1966/1

The land shown  to be removed from site of ecological significance 57-3


Scale 1:5,000



20. Amendment to planning map no. 2 sheet no. 55, 57 (Maps volume 2 - Outer Islands)

Location: 112 Mitchener Road, Great Barrier Island

Submission Number: 1966/1

The land shown  to be removed from site of ecological significance 57-3 and added to site of ecological significance 55-3


Scale 1:5,000



21. Amendment to planning map no. 2 sheet no. 57 (Maps volume 2 - Outer Islands)

Location: 428 Shoal Bay Road, Great Barrier Island

Submission Number: 3630/1

The land shown  to be removed from sensitive area 57-5


Scale 1:5,000



22. Amendment to planning map no. 2 sheet no. 57 (Maps volume 2 - Outer Islands)

Location: 29 Cape Barrier Road, Great Barrier Island

Submission Number: 3035/1

The land shown  to be removed from sensitive area 57-8


Scale 1:5,000



23. Amendment to planning map no. 2 sheet no. 57 (Maps volume 2 - Outer Islands)

Location: 145, 150, 152, 154, 156 Shoal Bay Road, Great Barrier Island

Submission Numbers: 1439/1, 2876/1, 3154/1

The land shown  to be removed from sensitive area 57-8


Scale 1:2,000



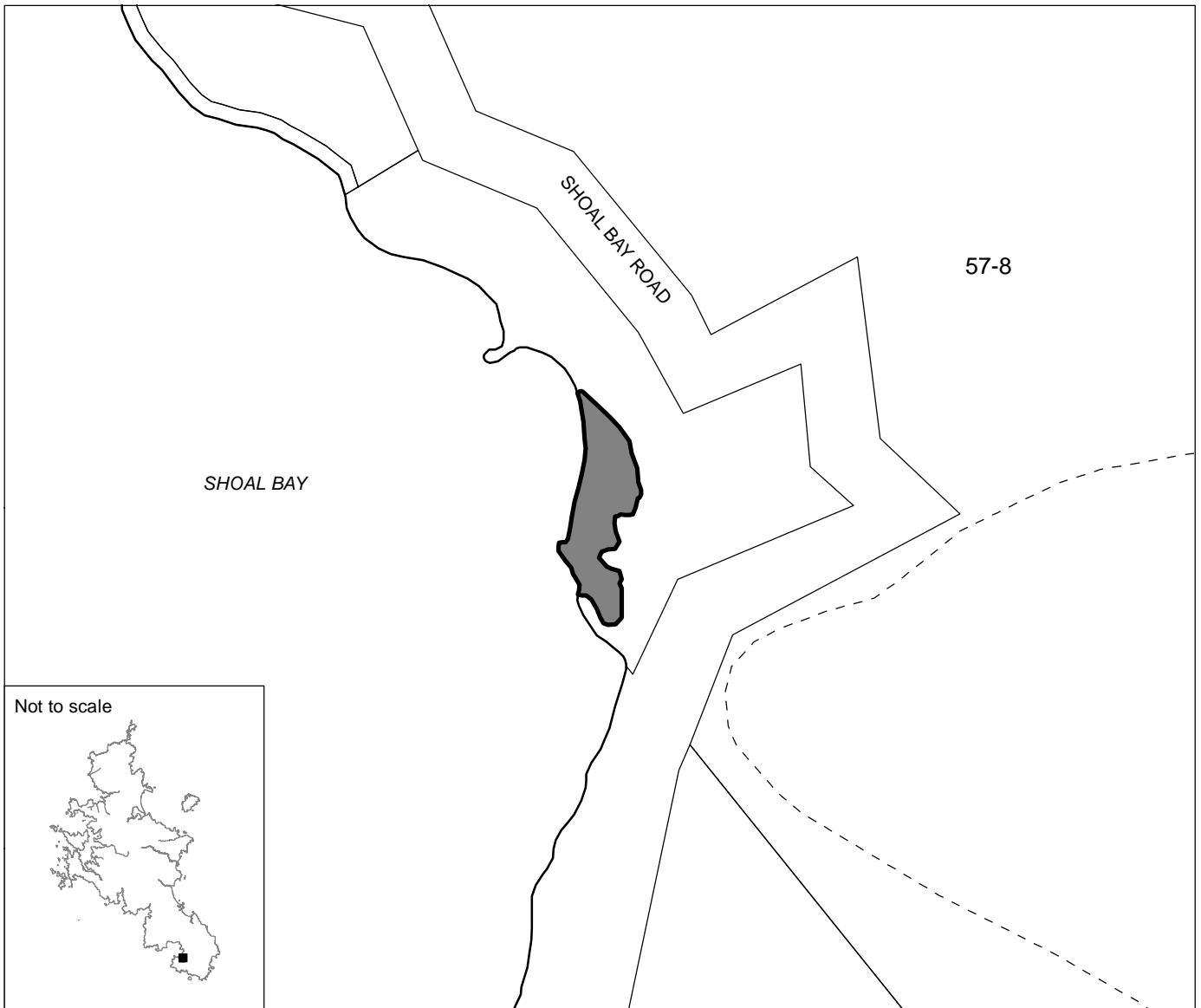
24. Amendment to planning map no. 2 sheet no. 57 (Maps volume 2 - Outer Islands)

Location: 111 Shoal Bay Road, Great Barrier Island

Submission Number: 3764/1

The land shown  to be removed from sensitive area 57-8


Scale 1:2,000



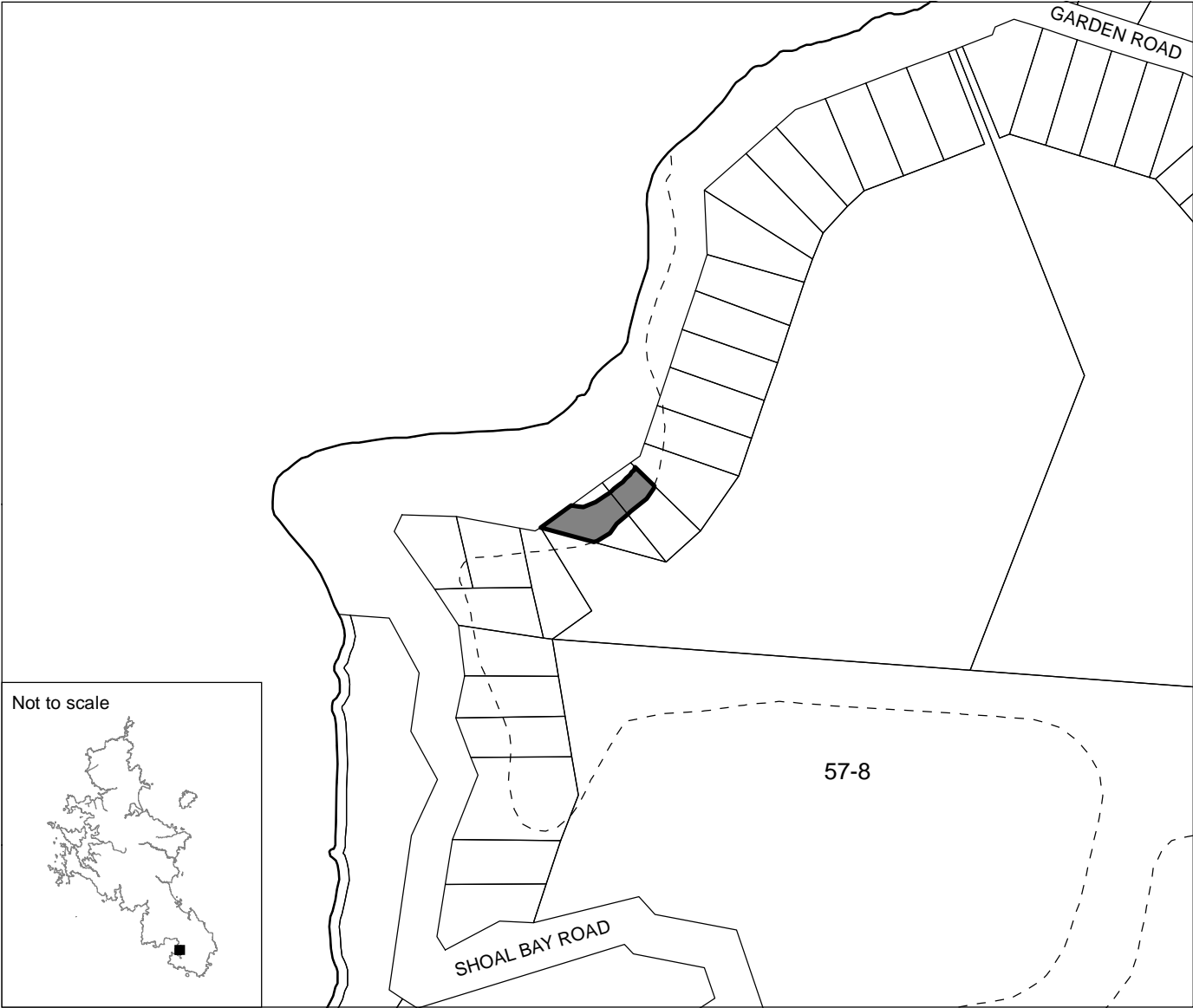
25. Amendment to planning map no. 2 sheet no. 57 (Maps volume 2 - Outer Islands)

Location: 228 & 230 Shoal Bay Road, Great Barrier Island

Submission Numbers: 2235/1, 2235/2, 2235/3

The land shown  to be removed from sensitive area 57-8

Scale 1:3,000



26. Amendment to planning map no. 2 sheet no. 60 (Maps volume 2 - Outer Islands)

Location: 439, 459 & Lot 5 DP 75038 Cape Barrier Road, Great Barrier Island

Submission Numbers: 3733/1, 3811/1

The land shown  to be removed from site of ecological significance 60-1


Scale 1:6,000



27. Amendment to planning map no. 2 sheet no. 12 (Maps volume 1 - Inner Islands)

Location: 74 Man O War Bay Road, Waiheke Island

Submission Numbers: 3165/1, 3166/2

The land shown  to be removed from site of ecological significance 6-4


Scale 1:5,000



28. Amendment to planning map no. 2 sheet no. 9 (Maps volume 1 - Inner Islands)

Location: 188 Wilma Road, Waiheke Island

Submission Number: 2645/1

The land shown  to be removed from site of ecological significance 9-19


Scale 1:5,000



29. Amendment to planning map no. 2 sheet no. 10 (Maps volume 1 - Inner Islands)

Location: Seaview Road & Tahī Road, Waiheke Island

Submission Number: 2205/1

The land shown  to be removed from site of ecological significance 10-9


Scale 1:5,000



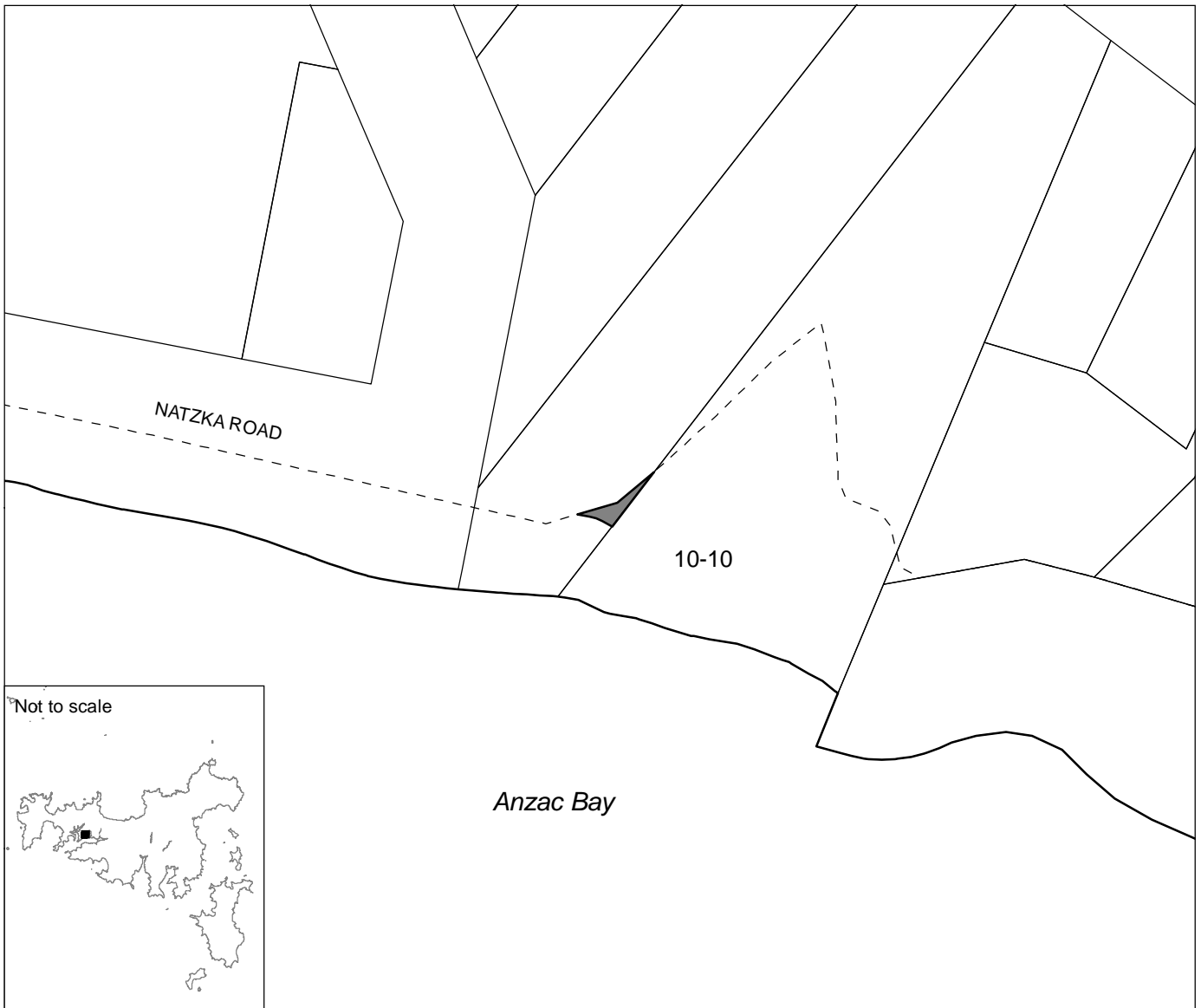
30. Amendment to planning map no. 2 sheet no.10 (Maps volume 1 - Inner Islands)

Location: 7 Calais Terrace, Waiheke Island

Submission Number: 1187/1

The land shown  to be removed from site of ecological significance 10-10

Scale 1:1,000



31. Amendment to planning map no. 2 sheet no. 9, 14 (Maps volume 1 - Inner Islands)

Location: Waiheke Island

Submission Numbers: 1263/1, 3846/2

The land shown  to be removed from site of ecological significance 10-11


Scale 1:5,000



32. Amendment to planning map no. 2 sheet no. 11 (Maps volume 1 - Inner Islands)

Location: Waiheke Island

Submission Numbers: 2624/1, 2646/1, 3579/1, 3580/1

The land shown  to be removed from site of ecological significance 11-15. Complete deletion of site of ecological significance 11-15

Scale 1:3,000



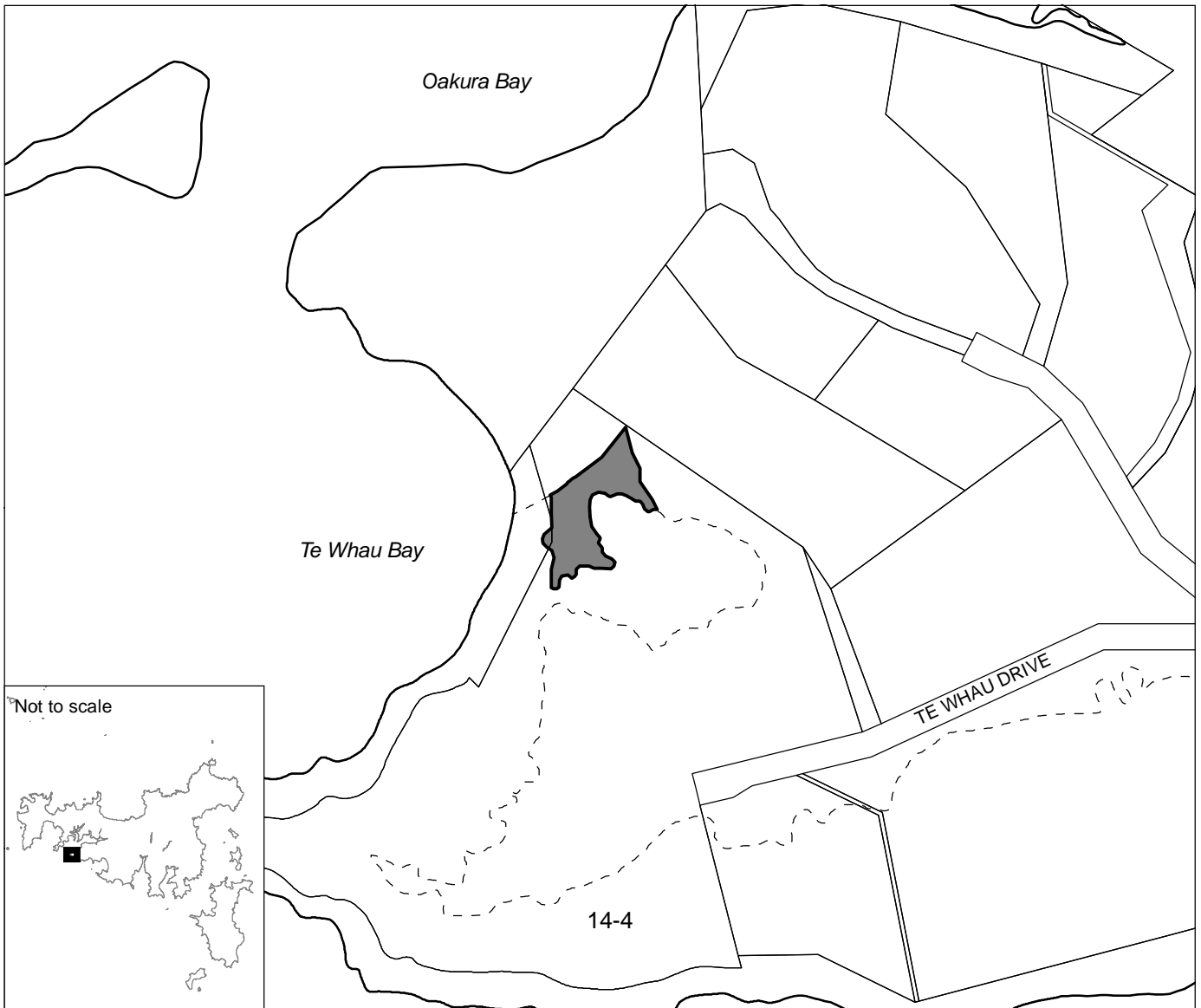
33. Amendment to planning map no. 2 sheet no.14 (Maps volume 1 - Inner Islands)

Location: 218 Te Whau Drive, Waiheke Island

Submission Number: 794/1

The land shown  to be removed from site of ecological significance 14-4

Scale 1:5,000



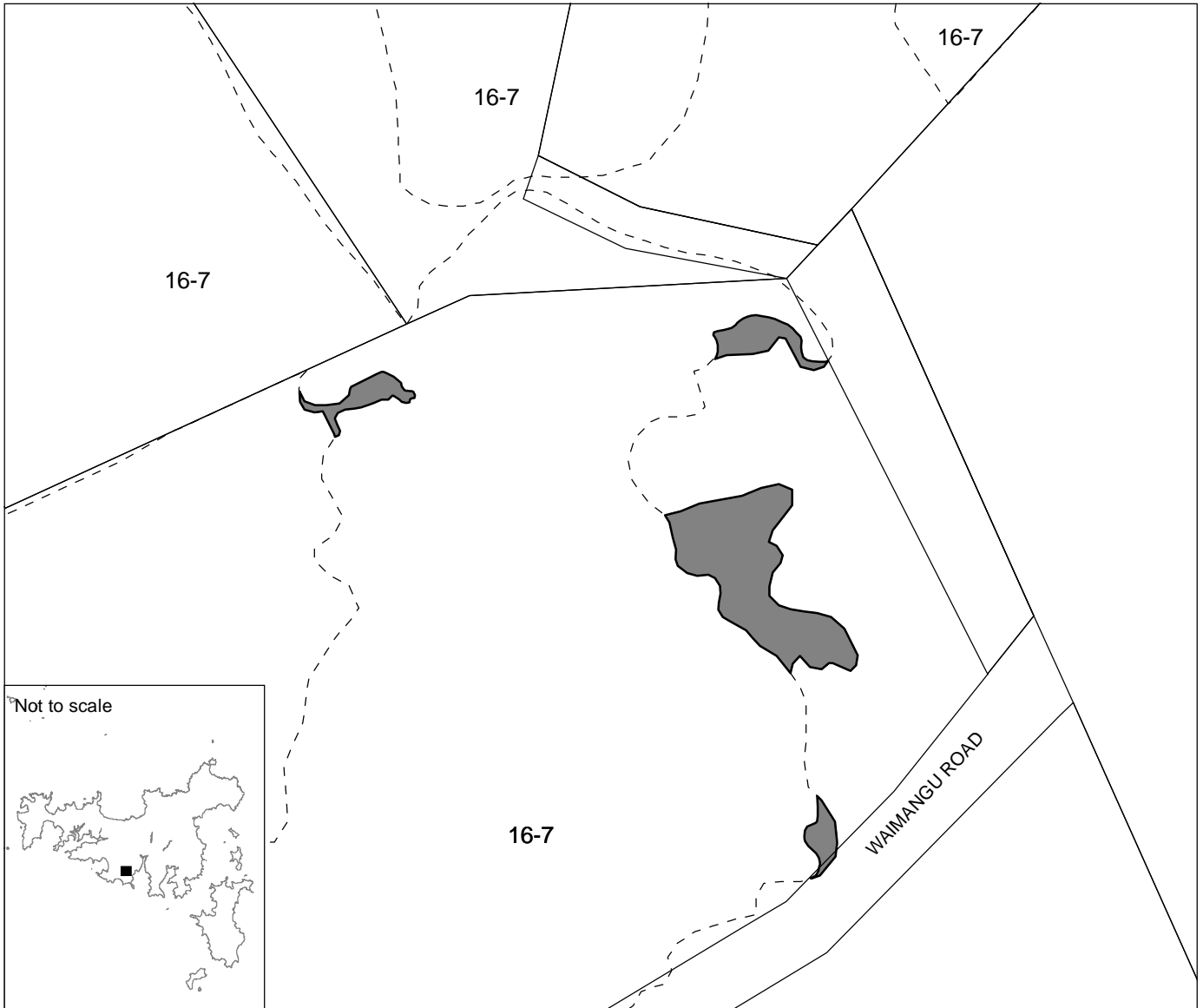
34. Amendment to planning map no. 2 sheet no. 16 (Maps volume 1 - Inner Islands)

Location: 20 Waimangu Road, Waiheke Island

Submission Numbers: 2085/2, 2085/3

The land shown  to be removed from site of ecological significance 16-7


Scale 1:2,000




35. Amendment to planning map no. 2 sheet no. 25 (Maps volume 1 - Inner Islands)

Location: 609 Orapiu Road, Waiheke Island

Submission Number: 558/4

The land shown  to be added to site of ecological significance 25-12

The land shown  to be removed from site of ecological significance 25-12

Scale 1:4,000

